

Map data ©2020 Google 10 km

Lethbridge






Alberta

Continue to AB-3 W

- 3 min (2.4 km)
- ↑ 1. Head east on Scenic Dr S toward Scenic Dr S
1.2 km
- ↗ 2. Use the right lane to take the Alberta 3 W ramp
300 m
- ↗ 3. Merge onto 5 Ave N
850 m

Take AB-25 N to Range Rd 215 in Shaughnessy

15 min (22.8 km)

-  4. Merge onto AB-3 W
2.6 km
-  5. Take the AB-25 N exit toward Picture Butte
550 m
-  6. Continue onto AB-25 N
19.0 km
-  7. Turn left onto AB-519 W (signs for Nobleford)
600 m
-  8. Turn right onto Range Rd 215
14 min (14.8 km)

Lethbridge County

Alberta

These directions are for planning purposes only. You may find that construction projects, traffic, weather, or other events may cause conditions to differ from the map results, and you should plan your route accordingly. You must obey all signs or notices regarding your route.